
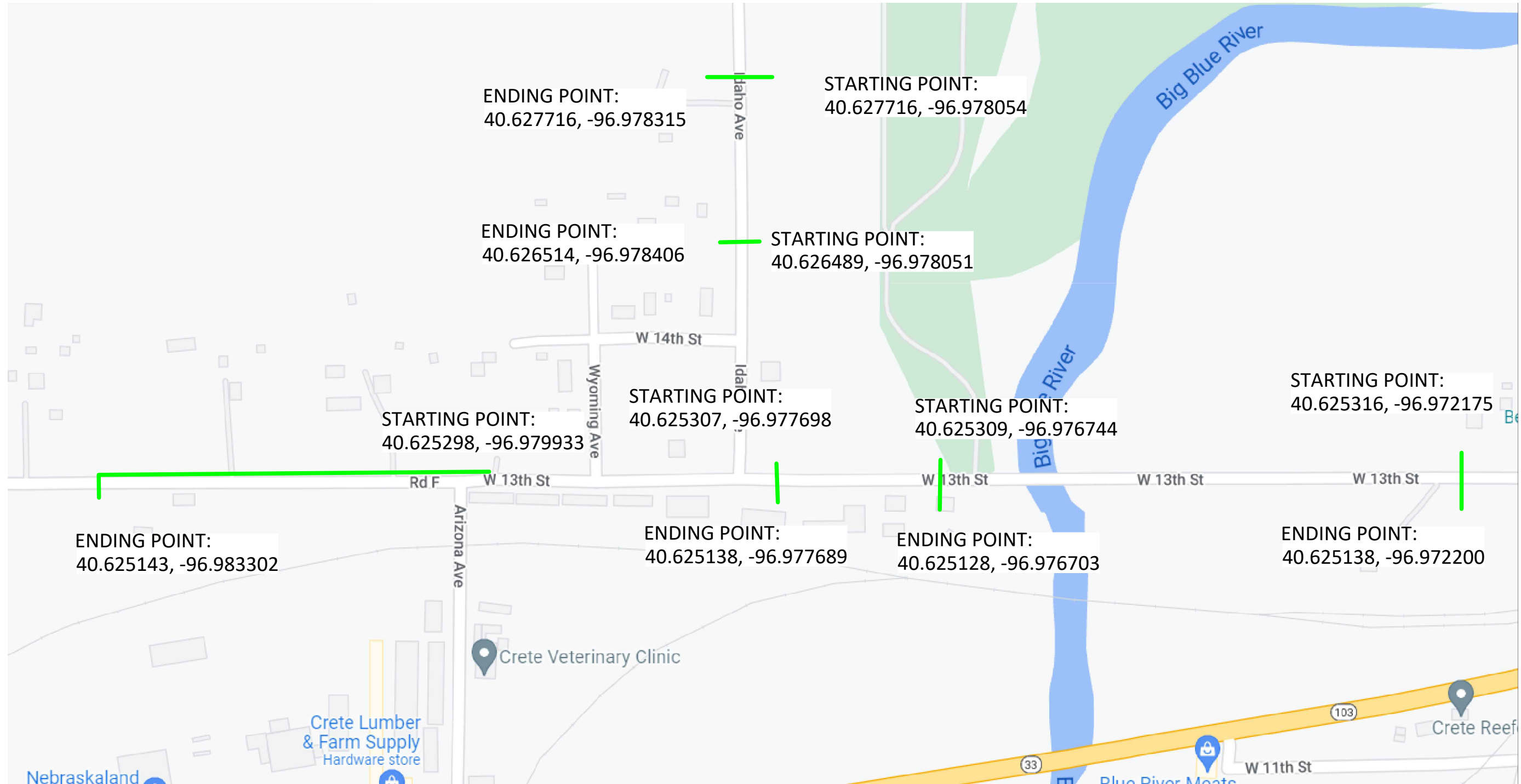


Windstream LOCATION MAP W 13TH ST



LEGEND


- PROPOSED CONDUIT
- AERIAL OVERLASH
- SIDEWALK
- BOC
- EOP
- POLE
- POWER POLE



DATE CREATED: 7/9/22

DATE REVISED:

DRAWN BY: RAMTECH



SCALE: NTS

COMPANY:

Windstream

SYSTEM:

CRETE, NE

PROJECT NUMBER:

715012485

DESCRIPTION:

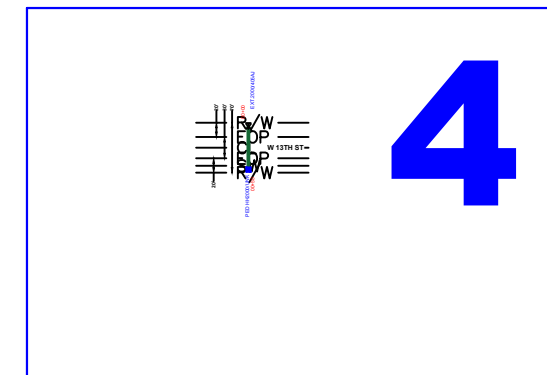
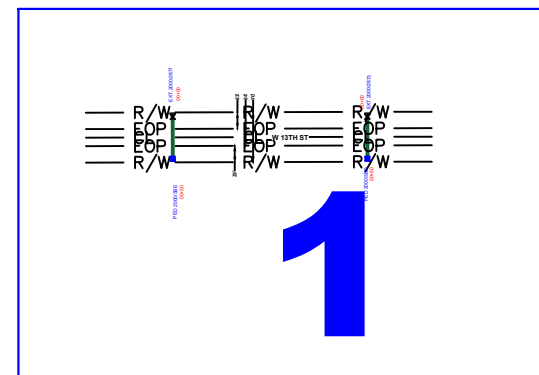
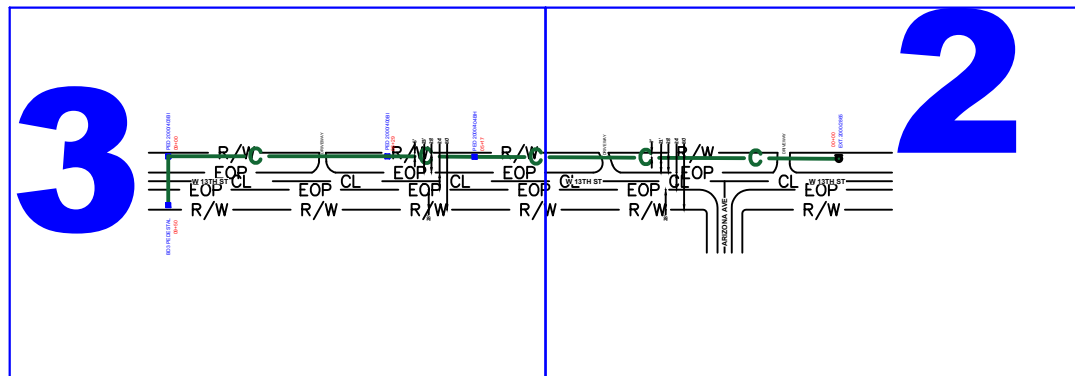
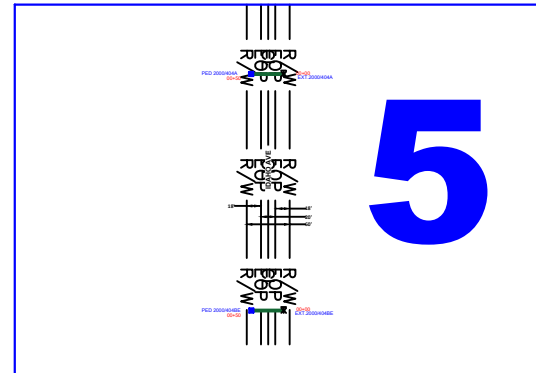
FTTP GPON PERMIT

MAP:

LOCATION MAP

RAMTECH

CITY PERMIT W 13TH ST



LEGEND

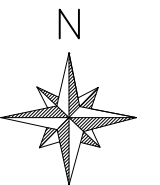
- PROPOSED CONDUIT
- AERIAL OVERLASH
- SIDEWALK
- BOC
- EOP
- POLE
- POWER POLE



DATE CREATED: 7/9/22

DATE REVISED:

DRAWN BY: RAMTeCH



SCALE: NTS

COMPANY:
Windstream

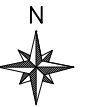
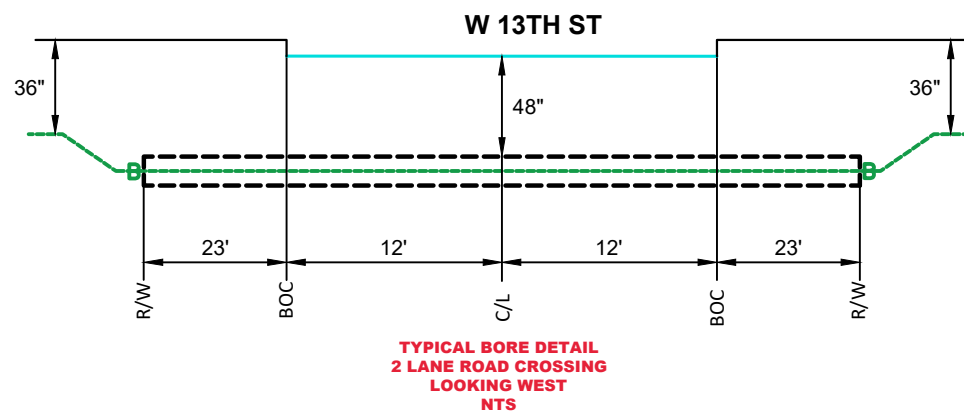
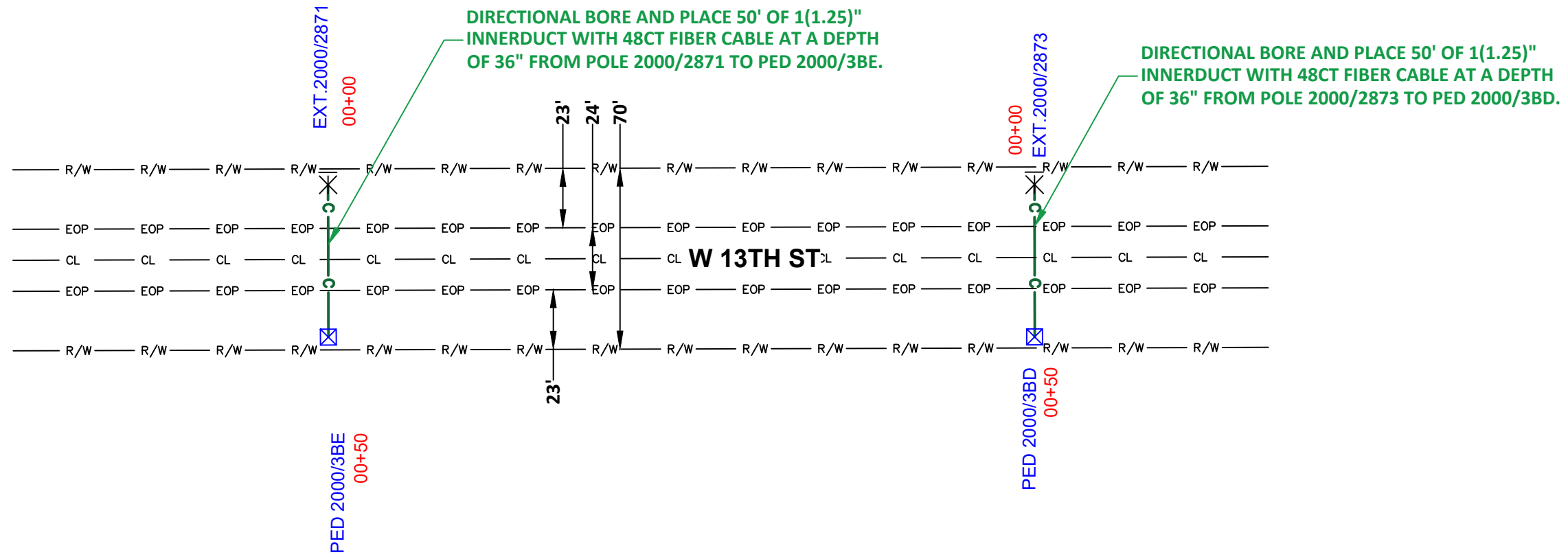
SYSTEM:
CRETE, NE

PROJECT NUMBER:
715012485

DESCRIPTION:
FTTP GPON PERMIT

MAP:
KEY MAP

RAMTeCH



LEGEND

- PROPOSED CONDUIT
- AERIAL OVERLASH
- SIDEWALK
- BOC
- EOP
- POLE
- POWER POLE



DATE CREATED: 7/9/22

DATE REVISED:

DRAWN BY: RAMTeCH



SCALE: 1:50

COMPANY:
Windstream

SYSTEM:
CRETE, NE

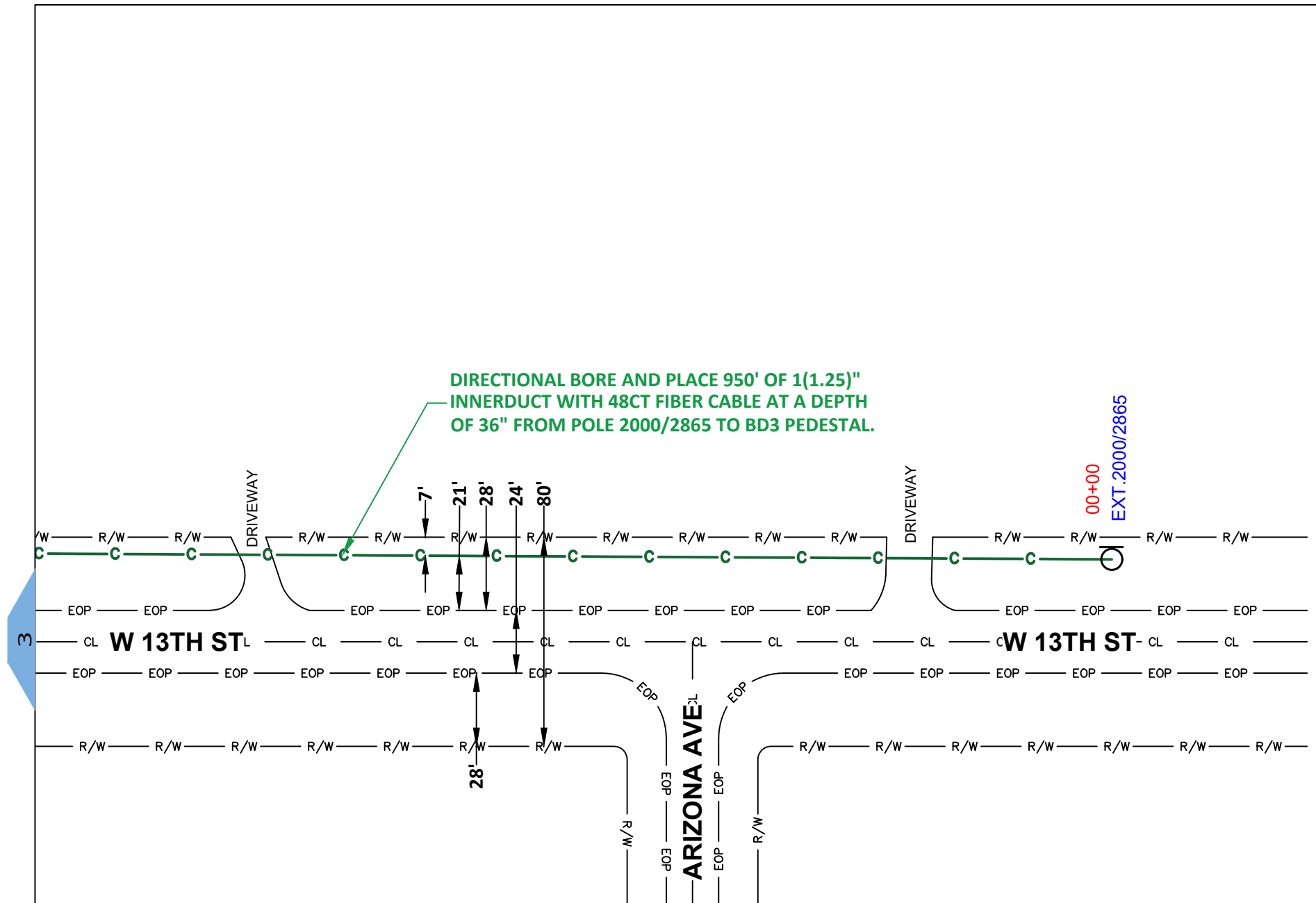
PROJECT NUMBER:
715012485

DESCRIPTION:
FTTP GPON PERMIT

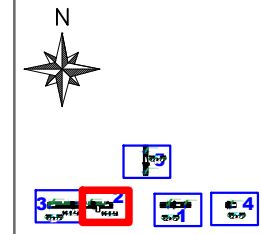
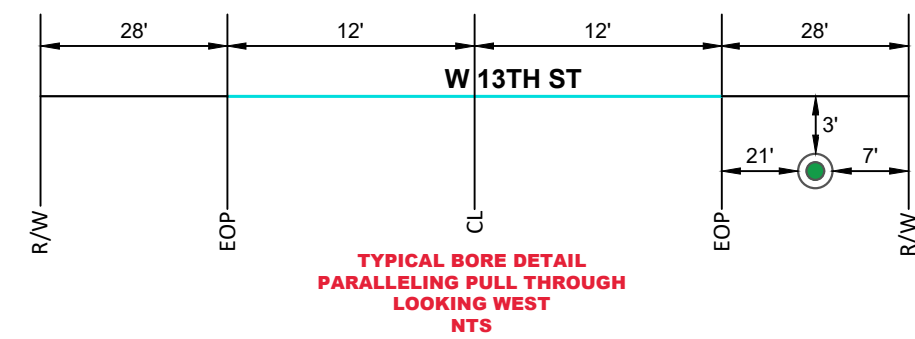
MAP:

1 OF 5

RAMTeCH



00+00
EXT. 2000/2865

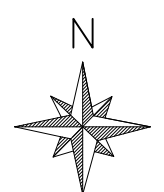


LEGEND

- PROPOSED CONDUIT
- AERIAL OVERLASH
- SIDEWALK
- BOC
- EOP
- POLE
- POWER POLE



DATE CREATED: 7/9/22
DATE REVISED:
DRAWN BY: RAMTeCH



SCALE: 1:50

COMPANY:
Windstream
SYSTEM:
CRETE, NE
PROJECT NUMBER:
715012485
DESCRIPTION:
FTTP GPON PERMIT
MAP:

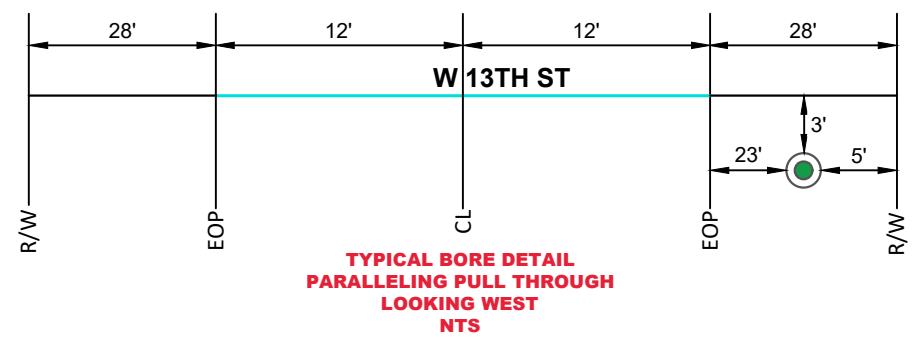
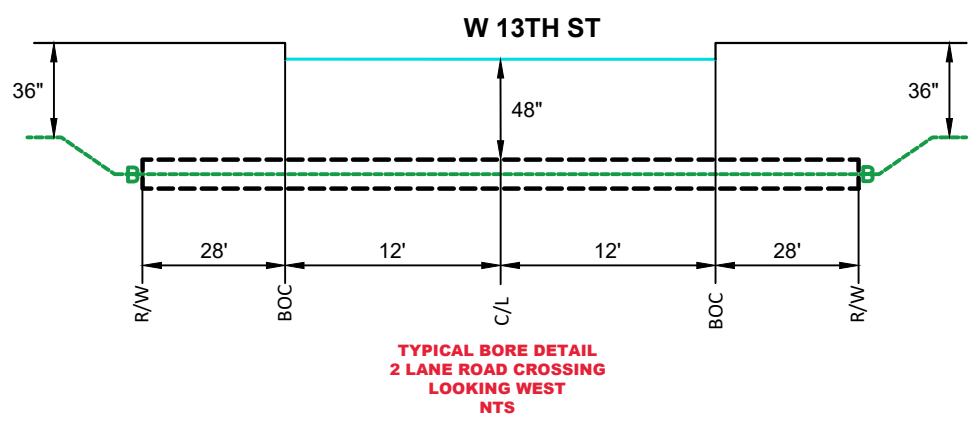
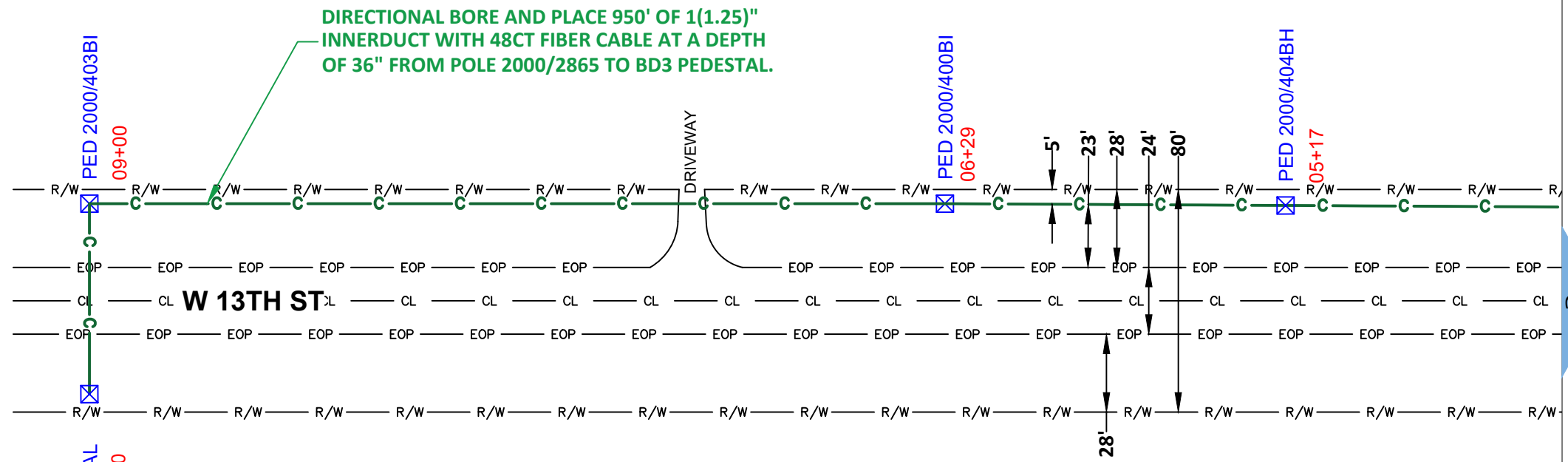
2 OF 5

RAMTeCH




LEGEND

- PROPOSED CONDUIT
- AERIAL OVERLASH
- SIDEWALK
- BOC
- EOP
- POLE
- POWER POLE



DATE CREATED: 7/9/22
 DATE REVISED:
 DRAWN BY: RAMTeCH



SCALE: 1:50

COMPANY:
Windstream

SYSTEM:
CRETE, NE

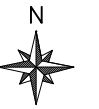
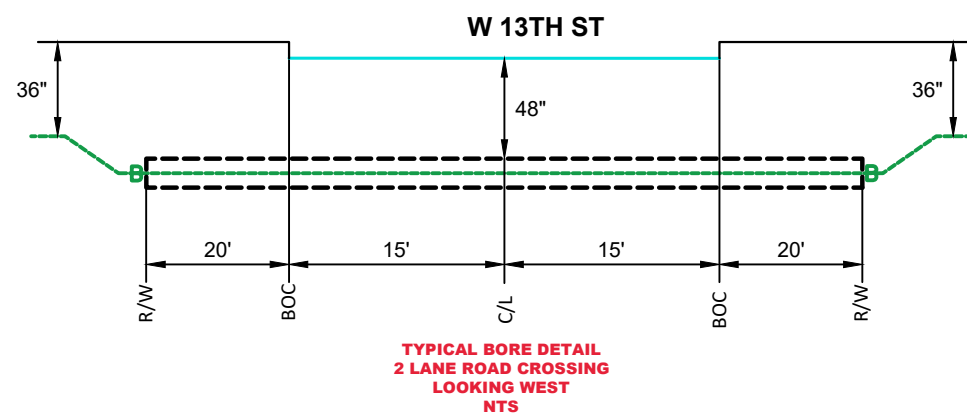
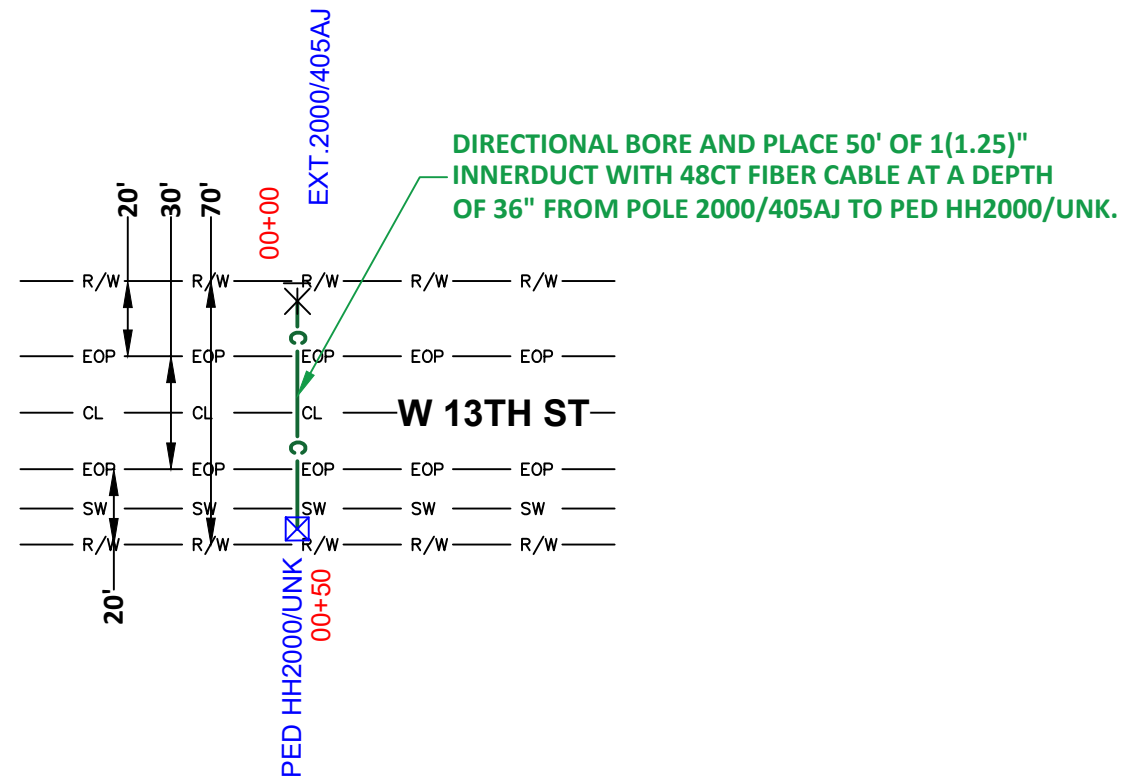
PROJECT NUMBER:
715012485

DESCRIPTION:
FTTP GPON PERMIT

MAP:

3 OF 5

RAMTeCH



LEGEND

- PROPOSED CONDUIT
- AERIAL OVERLASH
- SIDEWALK
- BOC
- EOP
- POLE
- POWER POLE




DATE CREATED: 7/9/22

DATE REVISED:

DRAWN BY: RAMTeCH

N



SCALE: 1:50

COMPANY:
Windstream

SYSTEM:
CRETE, NE

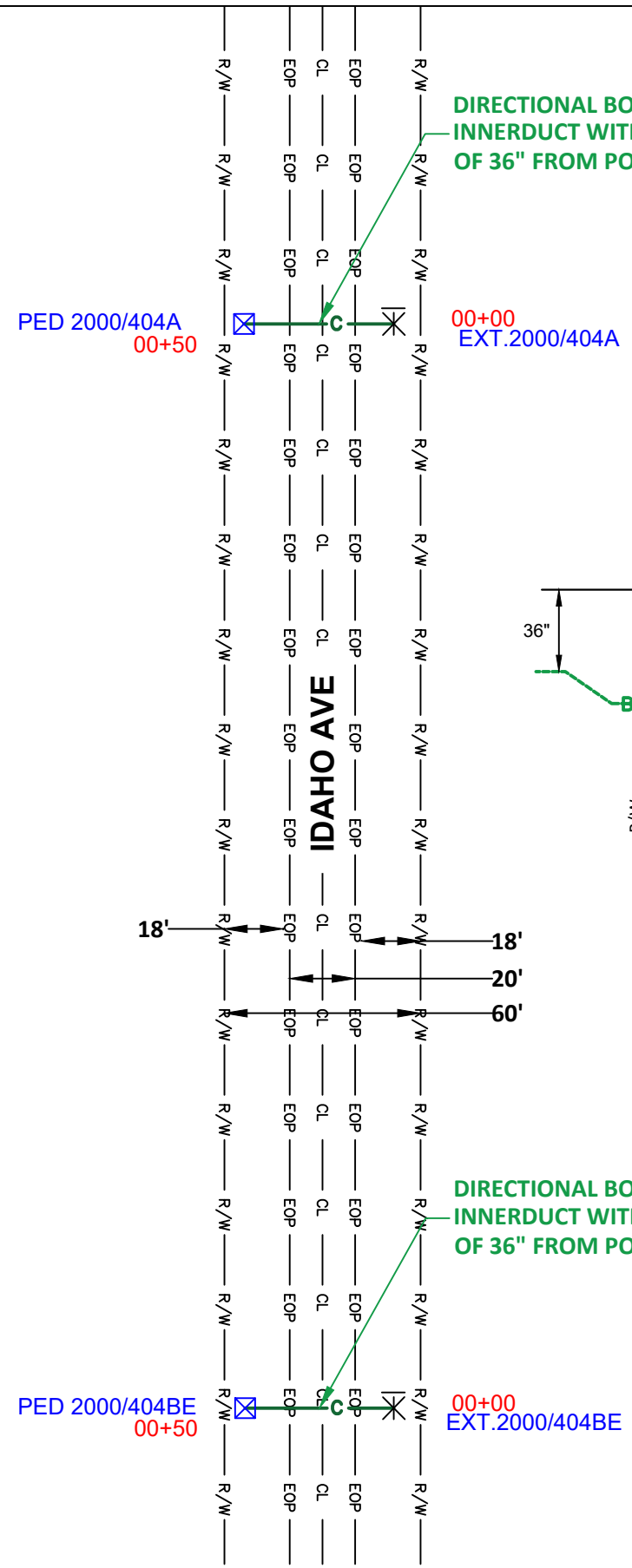
PROJECT NUMBER:
715012485

DESCRIPTION:
FTTP GPON PERMIT

MAP:

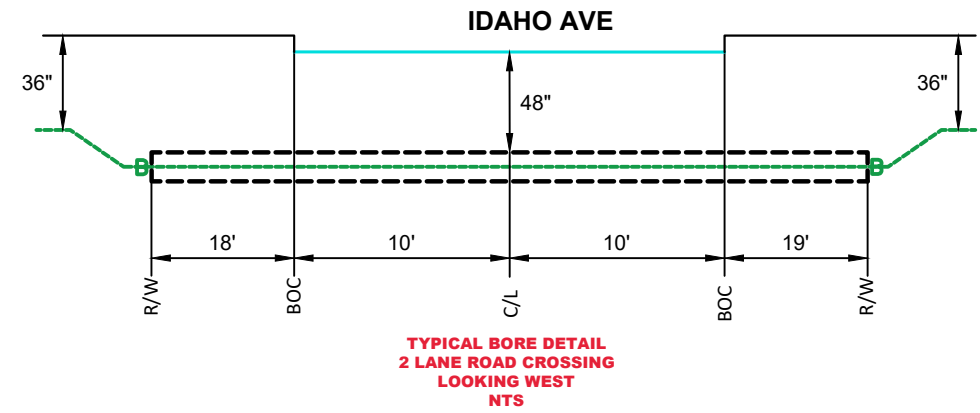
4 OF 5

RAMTeCH



DIRECTIONAL BORE AND PLACE 50' OF 1(1.25)" INNERDUCT WITH 48CT FIBER CABLE AT A DEPTH OF 36" FROM POLE 2000/404A TO PED 2000/404A.

DIRECTIONAL BORE AND PLACE 50' OF 1(1.25)" INNERDUCT WITH 48CT FIBER CABLE AT A DEPTH OF 36" FROM POLE 2000/404BE TO PED 2000/404BE.



N


3 2 4

LEGEND

- PROPOSED CONDUIT
- AERIAL OVERLASH
- SIDEWALK
- BOC
- EOP
- POWER POLE



DATE CREATED: 7/9/22
DATE REVISED:
DRAWN BY: RAMTeCH



SCALE: 1:50

COMPANY:
Windstream

SYSTEM:
CRETE, NE

PROJECT NUMBER:
715012485

DESCRIPTION:
FTTP GPON PERMIT

MAP:

5 OF 5

RAMTeCH