













June 28, 2023
14:56 PM

DISCLAIMER: This map is not intended for conveyances, nor is it a legal survey. The information is presented on a best-efforts basis, and should not be relied upon for making financial, survey, legal or other commitments.

Zoning Boundaries

	A-1		C-2		I-2		R-2		Corp Limits
	C-1		C-3		P		R-3		2-mile ETJ
			I-1		R-1		R-4		Parcels (Saline County)

1:1,344

