













June 28, 2023  
15:02 PM

DISCLAIMER: This map is not intended for conveyances, nor is it a legal survey. The information is presented on a best-efforts basis, and should not be relied upon for making financial, survey, legal or other commitments.

#### Zoning Boundaries

 A-1	 C-2	 I-2	 R-2	 Corp Limits
 C-1	 C-3	 P	 R-3	 2-mile ETJ
	 I-1	 R-1	 R-4	 Parcels (Saline County)

1:2,852

